

BOOK
5/7

Our Big World

Countries • Flags • Jobs • Transport



Meet your big, beautiful world!

Modern Day Syllabus • Prep Class • Book 5 of 7



Hello from Earth!

I'm Earth — your big home in space.

On me live 8 billion people!

Different countries, languages, foods, jobs.



We'll start at YOUR country, Pakistan.

Then visit 5 more countries and their flags.

We'll meet 6 jobs and 7 ways to travel.

Pack your imagination — let's GO!




How to use this book



1. On flag pages, point at the colours. Name them out loud.
2. Practice saying each country's name three times.
3. On job pages, ask: 'What does YOUR family do?'
4. On transport pages, share the SOUND each makes.
5. On the hello-around-the-world page, try one new greeting.
6. All people are different. ALL people are wonderful.

Pakistan



Region: Asia

Capital: Islamabad

Language: Urdu

"Our home — green and pure!"

Saudi Arabia

(Arabic Shahada)



Region: Asia / Middle East

Capital: Riyadh

Language: Arabic

"Home of Makkah and Madinah."

Turkey



Region: Europe/Asia

Capital: Ankara

Language: Turkish

"Bridges two continents."

China




Region: Asia

Capital: Beijing

Language: Mandarin

"Largest population in the world."

United Kingdom




Region: Europe

Capital: London

Language: English

"Home of Big Ben."

USA



Region: North America

Capital: Washington DC

Language: English

"Land of 50 states."

The 7 Continents

Earth's land is split into 7 BIG pieces.

Asia

Africa

Europe

North
America


South
America

Oceania

Antarctica


Pakistan is in ASIA. We share the continent with Saudi Arabia, China, Turkey, and many more!

Wonderful Jobs People Do




Doctor

Helps people get better




Teacher

Helps people learn



Farmer

Grows our food




Engineer

Builds bridges & buildings



Chef

Cooks delicious meals



Pilot

Flies us through the sky

When I grow up...



Draw or write what YOU want to be one day.

A large rectangular grid with rounded corners, outlined in yellow. The grid consists of 20 columns and 15 rows of small squares, intended for drawing or writing.

How We Travel



Car

(Land)



Bus

(Land)




Motorbike

(Land)



Bike

(Land)



Train

(Land)



Plane

(Air)



Boat

(Water)

Hello Around the World

Same kind smile — many beautiful words.

Hello!

in English

Salam!

in Urdu

Marhaba!

in Arabic

Hola!

in Spanish

Bonjour!

in French

Ni hao!

in Chinese

Merhaba!

in Turkish

Namaste!

in Hindi

Certificate of Achievement

I know Pakistan + 5 countries, 6 jobs, and many ways to travel!

This certificate is proudly presented to:

(write the child's name here)



Haris Naseer

Modern Day Syllabus • Foundations Series

Founder & CEO, Modern Day Syllabus

A short note for parents and teachers



What this book builds:

- Pakistan first — pride in nation, flag, and language
- 5 other countries with key facts (region, capital, language, signature)
- awareness of the 7 continents
- 6 common occupations + 'when I grow up' reflection
- 7 transport modes sorted by land / air / water
- 8 greetings in 8 languages — global empathy starts early

How to teach world-citizenship well:

- start with YOUR family roots and traditions — pride begins at home
- on a world map, point: 'We are HERE. This country is THERE.'
- visit cultural events, eat new foods, watch documentaries together
- emphasise: different is BEAUTIFUL, not strange

Coming next in PREP:

- Stories & Values — longer stories with deeper morals
- Quranic Foundations — short surahs + Islamic essentials

Modern Day Syllabus • job-ready, idea-ready, world-ready by Class 10.